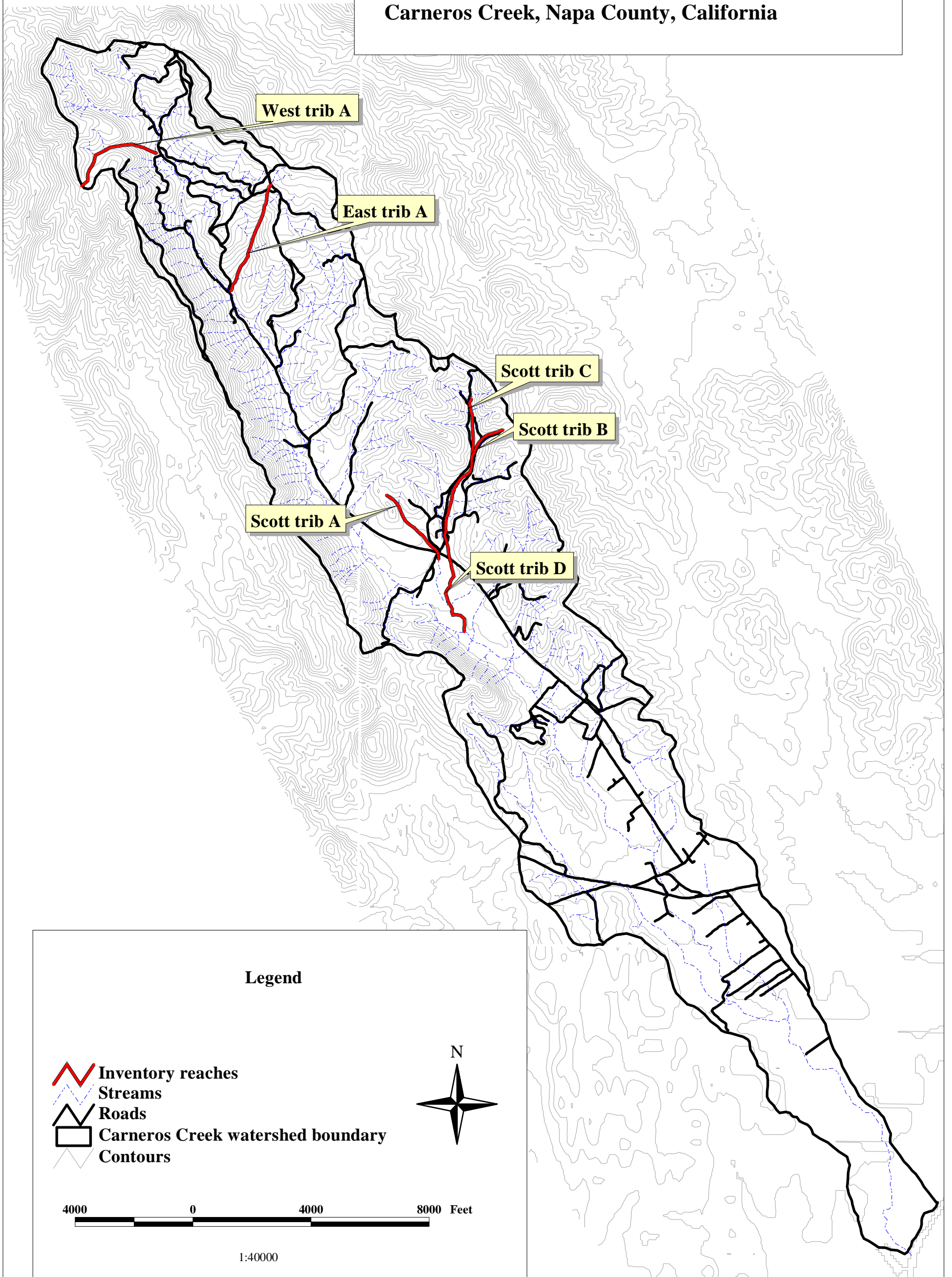








**Map 8. Tributary stream channel inventory reaches,  
Carneros Creek, Napa County, California**



**Legend**

-  Inventory reaches
-  Streams
-  Roads
-  Carneros Creek watershed boundary
-  Contours



4000 0 4000 8000 Feet

1:40000

Prepared by Pacific Watershed Associates 2/21/2003  
P.O.Box 4433, Arcata, CA 95518 (707) 839-5130